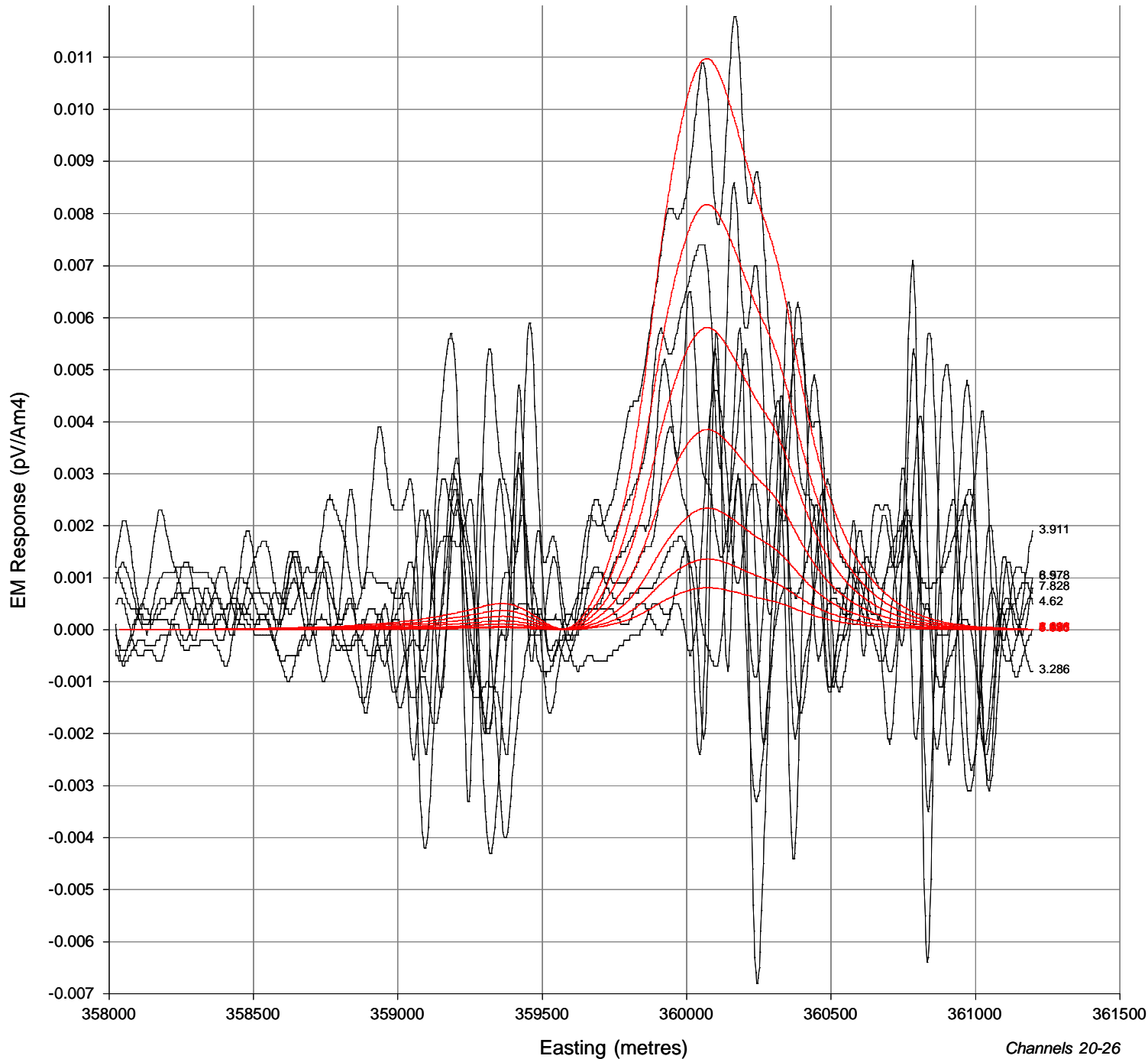


Z Component



SURVEY PARAMETERS

Contractor : Geotech
Date : 4/2008
Survey Type: Airborne
Stn Spacing : 2.6-3.1 m

RECEIVER

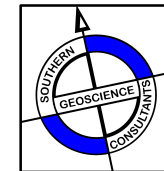
Receiver : VTEM
Frequency : 25Hz
Component : Z
Rx Area : 113m²
Rx Diameter: 1.2m

TRANSMITTER

Transmitter : VTEM
Tx Area : 531m²
Tx Turns : 4
Tx Current : ~200A

WINDOW TIMES (ms) From the start of the Ramp

1	: 0.1200	14	: 1.151
2	: 0.1410	15	: 1.370
3	: 0.1670	16	: 1.641
4	: 0.1980	17	: 1.953
5	: 0.2340	18	: 2.307
6	: 0.2810	19	: 2.745
7	: 0.3390	20	: 3.286
8	: 0.4060	21	: 3.911
9	: 0.4840	22	: 4.620
10	: 0.5730	23	: 5.495
11	: 0.6820	24	: 6.578
12	: 0.8180	25	: 7.828
13	: 0.9740	26	: 8.900



Scale 1:20000

Southern Geoscience Consultants Pty Ltd
ACN 067 552 461

MINCOR RESOURCES NL
HAZELWOOD PROJECT
VTEM SURVEY
Ch20-26 (3.286 - 8.900ms)

LINE 10630

Drawn: G.Speyers

Date: 4th July 2008

Scale: 1:20000

Figure:

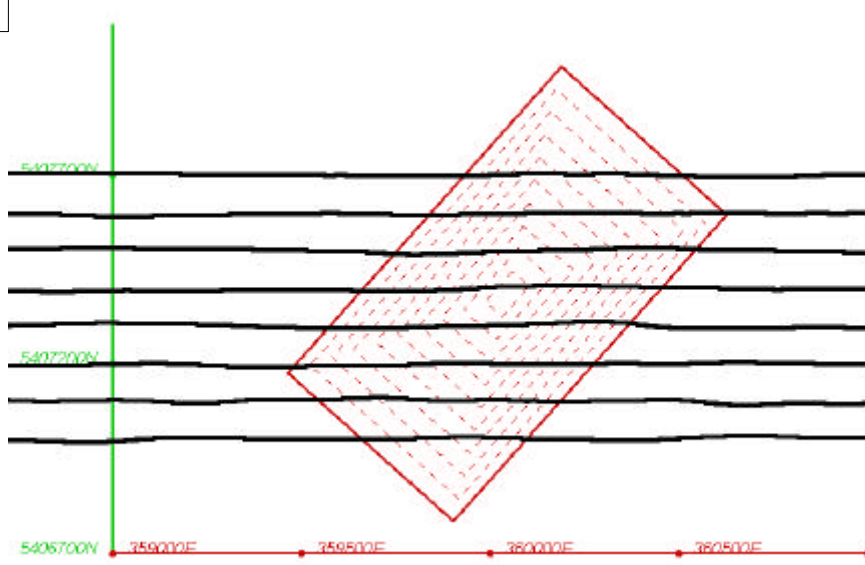
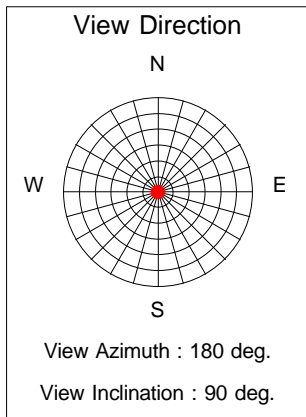
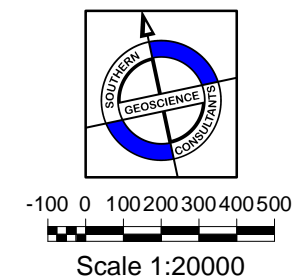


PLATE PARAMETERS

Name	1
X	359826
Y	5407581
Z	-169
Length	1086
Depth Extent	827
Dip	44
Dip Dir.	131
Plunge	0
Cond-Th.	24



Southern Geoscience Consultants Pty Ltd
ACN 067 552 461

MINCOR RESOURCES NL
HAZELWOOD PROJECT
VTEM SURVEY
NORTH WESTERN CONDUCTOR
PLAN VIEW

Drawn: G.Speyers	Date: 5th Feb 2008
Scale: 1:20000	Figure:

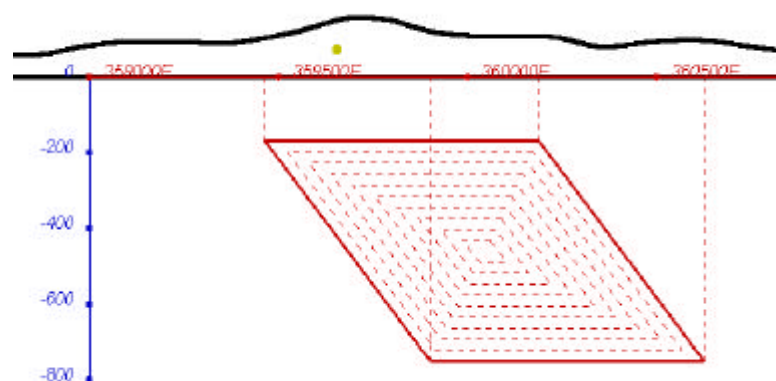
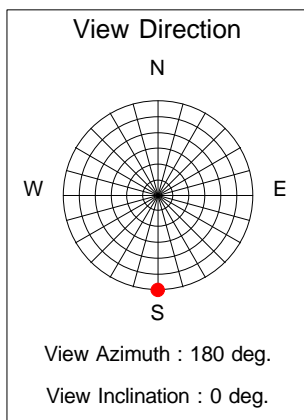
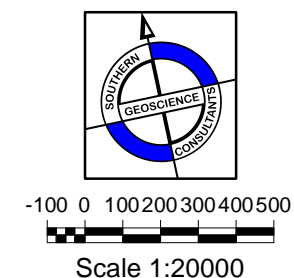


PLATE PARAMETERS

Name	1
X	359826
Y	5407581
Z	-169
Length	1086
Depth Extent	827
Dip	44
Dip Dir.	131
Plunge	0
Cond-Th.	24



Southern Geoscience Consultants Pty Ltd
ACN 067 552 461

MINCOR RESOURCES NL
HAZELWOOD PROJECT
VTEM SURVEY
NORTH WESTERN CONDUCTOR
NORTH VIEW

Drawn: G.Speyers

Date: 4th July 2008

Scale: 1:20000

Figure: